








ARMOURDALE DAM

Towner County

Lake Statistics

Surface Area (acres)	79.3
Volume (acre/feet)	1,036.1
Average Depth (feet)	13.0
Max Depth (feet)	31.8
Shoreline (miles)	4.3





Depth (feet)

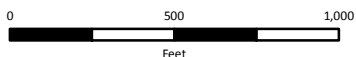
	0-5
	5-10
	10-15
	15-20
	20-25
	25-30
	>30



**Note: Contours based on Full Pool Elevation

Map Features

-  Boat Ramp
-  Vault Toilet
-  Max. Depth
-  5' interval



North Dakota Game and Fish Department
2007-08 Fisheries Division
NDGF-GIS-2307349 - Weigel



9 MI E, 1 1/2 MI N OF ROLLA