








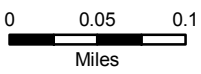


Map Features

-  Boat Ramp
-  Max. Depth
-  Water Control
-  3 ft contours

Depth (feet)


-  0-3
-  3-6
-  6-9
-  9-12
-  12-15
- >15 depth color swatch" data-bbox="65 885 85 905"/> >15



Braddock Dam

Emmons County

Lake Statistics	
Surface Area (acres)	91.2
Volume (acre/feet)	430.0
Average Depth (feet)	4.9
Max Depth (feet)	17.8
Shoreline (miles)	5.4



North Dakota Game and Fish Department
2009-10 Fisheries Division
NDGF-GIS-2309140 - Weigel

** Based on Full Pool Elevation

2 miles southwest of Braddock