


# Irvine & Dry Lake Complex

Ramsey County

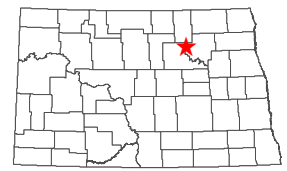
### Map Features

 Boat Ramp

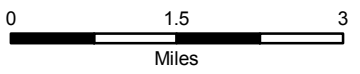
### Lake Statistics

Surface Area (acres)	349.4
Max Depth (feet)	18.0
Shoreline (miles)	4.6

\*\* Based on Elevation 1452'



North Dakota Game and Fish Department  
2009-10 Fisheries Division  
NDGF-GIS-23010551 - Weigel



1 mile north of Churchs Ferry