



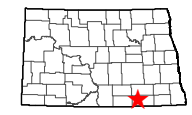
Wilson Dam

Dickey County

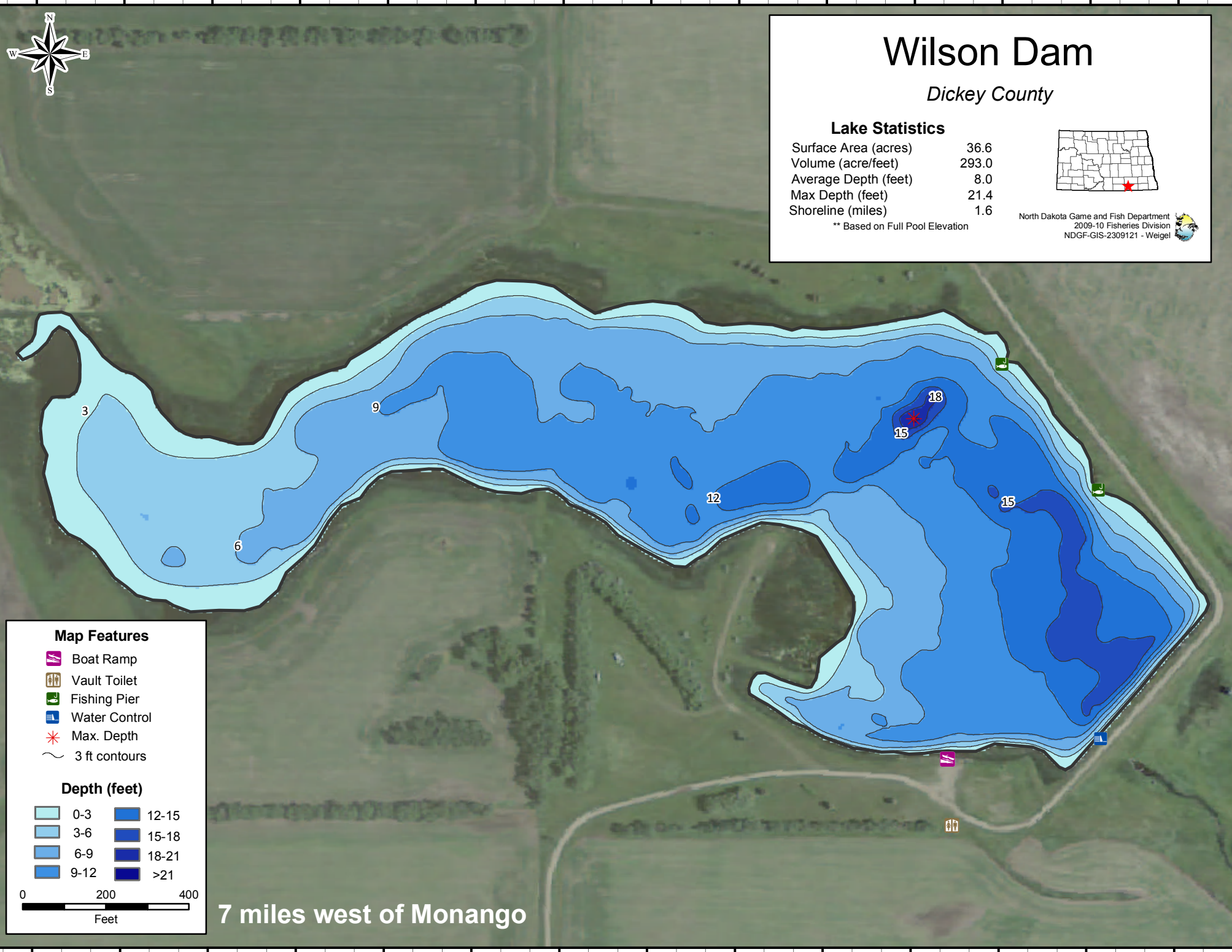
Lake Statistics

Surface Area (acres)	36.6
Volume (acre/feet)	293.0
Average Depth (feet)	8.0
Max Depth (feet)	21.4
Shoreline (miles)	1.6

** Based on Full Pool Elevation



North Dakota Game and Fish Department
2009-10 Fisheries Division
NDGF-GIS-2309121 - Weigel

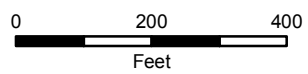


Map Features

- Boat Ramp
- Vault Toilet
- Fishing Pier
- Water Control
- Max. Depth
- 3 ft contours

Depth (feet)

	0-3		12-15
	3-6		15-18
	6-9		18-21
	9-12		>21



7 miles west of Monango